




- Legend**
-  Lot Boundary
 -  Subject Phase 3 Sale Sites
 -  Mukim or TS Boundary

Note:
 The information contained herein is subject to change at any time without notice and shall not form part of an offer or contract or be construed as a representation by the Government and/or SLA. While reasonable care has been taken in providing this information, the Government and/or SLA shall not be held responsible in any way for any damage or loss suffered by any person whether directly or indirectly as a result of reliance on the said information or as a result of any error or omission therein



**Land Data Services
 Land Data Division**

PREPARED BY :	ROSILAWATI
DATE	29/07/2010
MUKIM / TS NO:	MK19
SCALE	1:2,500
PLAN [] SLA/LMS/123.1.77-V4

Note :
 Area and boundaries are approximate only and are subject to adjustment after final survey