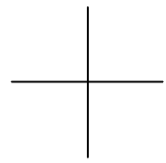
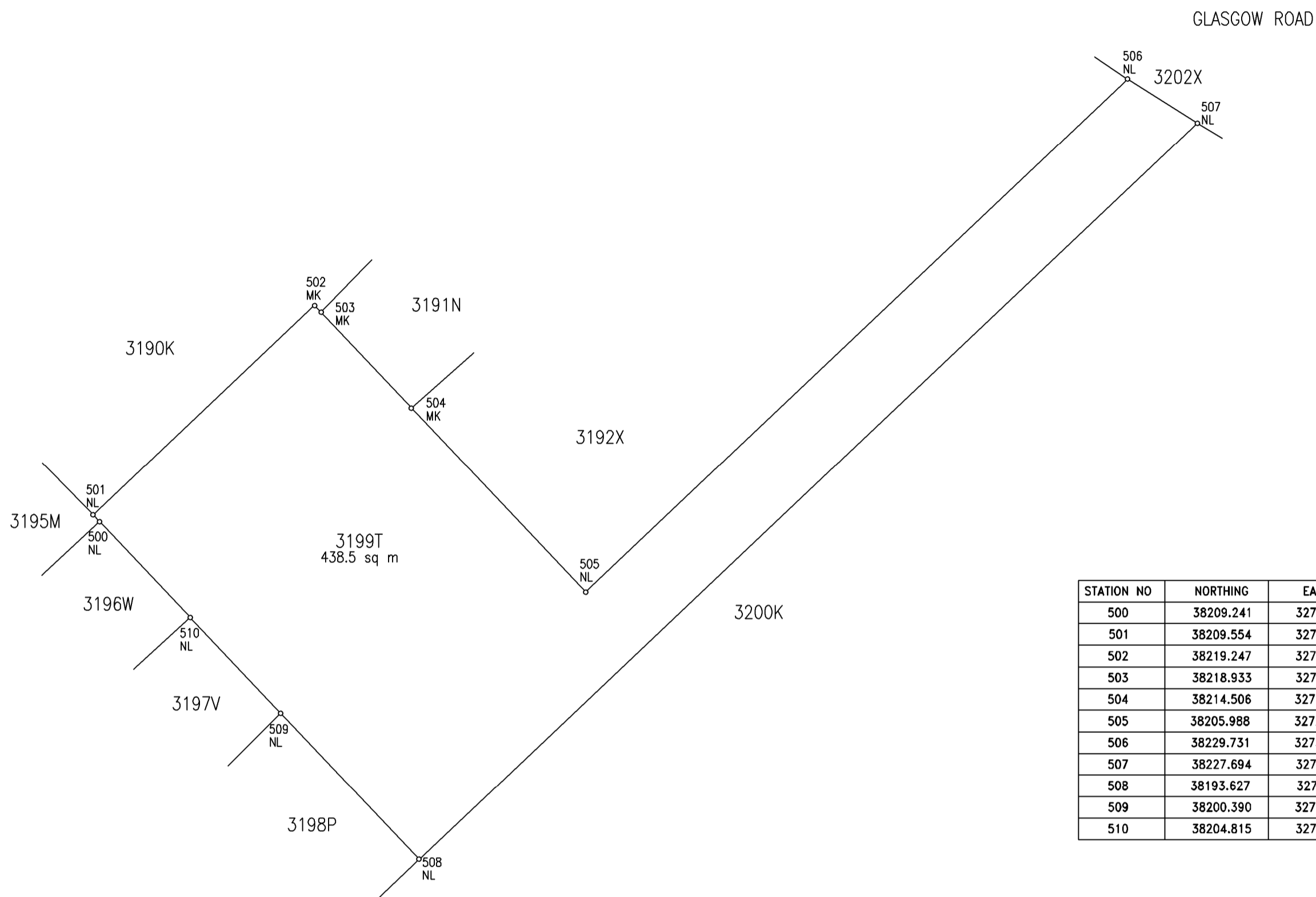


LOT NO.	ON PLAN
3199T	14936

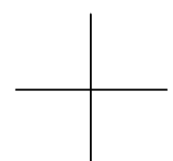


N. 38240
E. 32760



STATION NO	NORTHING	EASTING
500	38209.241	32703.809
501	38209.554	32703.512
502	38219.247	32713.763
503	38218.933	32714.060
504	38214.506	32718.249
505	38205.988	32726.309
506	38229.731	32751.412
507	38227.694	32754.629
508	38193.627	32718.601
509	38200.390	32712.195
510	38204.815	32708.003

N. 38180
E. 32700



All coordinates shown are based on SVY 21 Datum	Drawn by <i>JWS</i> 06.07.2008	I, YAP CHEE MING, a surveyor registered under the Land Surveyors Act (Cap.156), certify that this document has been prepared by me or under my immediate supervision, in accordance with the Boundaries and Survey Maps (Conduct of Cadastral Surveys) Rules 2005 (G.N. No. S 155/2005). 11.07.2008 Registered Surveyor (Digitally Signed)	Approved			
Surveyed by YAP CHEE MING 02.07.2008	Examined by <i>Loh</i> 09.07.2008		Soh Kheng Peng Chief Surveyor (Digitally Signed)			
Compiled from	SVY 3623-2008					
Sketch Plans SK82189-001 to 003	Scale 1 : 200				MUKIM NO. 22	82189
Plan (7A) in SLA/LPR/123.1.69						
Cadastral Maps : 1353						