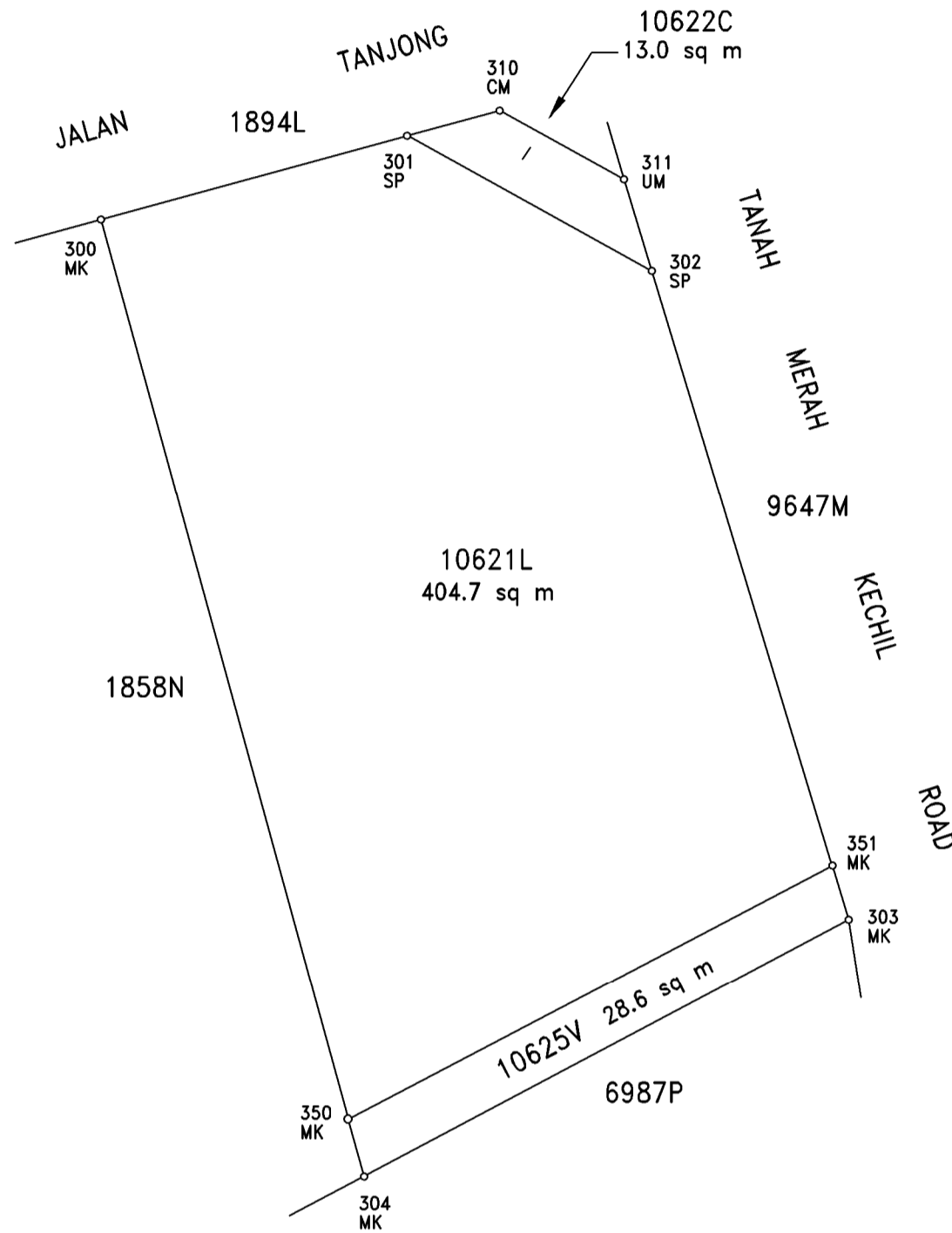
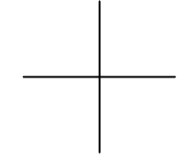
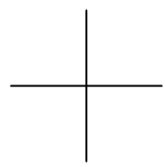


LOT NO	ON PLAN	HERE SUBDIVIDED INTO LOTS
1857K	11489	10621L to 10622C & 10625V

N.34580
E.40240



STATION NO	NORTHING	EASTING
300	34567.733	40258.190
301	34570.276	40267.496
302	34566.170	40274.920
303	34546.498	40280.899
304	34538.694	40266.180
310	34571.041	40270.294
311	34568.959	40274.072
350	34540.433	40265.702
351	34548.133	40280.402



N.34520
E.40300

All coordinates shown are based on SVY 21 Datum	Drawn by <i>SHERMAN</i> 23.06.2008	I, CHIA AIK KOK, a surveyor registered under the Land Surveyors Act (Cap.156), certify that this document has been prepared by me or under my immediate supervision, in accordance with the Boundaries and Survey Maps (Conduct of Cadastral Surveys) Rules 2005 (G.N. No. S 155/2005). 23.06.2008 Registered Surveyor (Digitally Signed)	Approved	
Surveyed by FAUZAN 1.06.2008	Examined by <i>BEE SWA</i> 23.06.2008		SOH KHENG PENG Chief Surveyor (Digitally signed)	
Compiled from	SVY 3617-2008			
Sketch Plans SK82116-001 to 004	Scale 1 : 200			
Plan (4A) in SLA/LPR/123.1.69				
Cadastral Map : 1721		MUKIM NO. 27	82116	